



## Project 17 2023 Inspection

**Location:**



Sources: Esri, Maxar, Earthstar Geographics, and the GIS User Community; Sources: Esri, TomTom, Garmin, FOD, NOAA, USGS, © OpenStreetMap contributors, and the GIS User Community

<b>Township:</b>	<b>148</b>	<b>Range:</b>	<b>26</b>	<b>Section:</b>	<b>47</b>
<b>Municipality/Township Name:</b>	<b>Hammond</b>				
<b>Date Inspected:</b>	<b>08/22/2023</b>				
<b>Inspection Item:</b>	<b>Drainage Way</b>				
<b>Needs Repair:</b>	<b>No</b>				
<b>Continue to Monitor:</b>	<b>No</b>				
<b>Repair Completed:</b>					
<b>Notes:</b>	<b>Plugging</b>				

**Site Photos:**



**Looking west**

**Location:**



<b>Township:</b>	<b>148</b>	<b>Range:</b>	<b>28</b>	<b>Section:</b>	<b>47</b>
<b>Municipality/Township Name:</b>	<b>Hammond</b>				
<b>Date Inspected:</b>	<b>10/30/2023</b>				
<b>Inspection Item:</b>	<b>Culvert</b>				
<b>Needs Repair:</b>	<b>Yes</b>				
<b>Continue to Monitor:</b>	<b>Yes</b>				
<b>Repair Completed:</b>	<b>No</b>				
<b>Notes:</b>	<b>Wash out. this is an area we repaired prior and it did it's job by not taking out the road, but there is still a small washout in the north/south ditch</b>				

**Site Photos:**



**Wash out**



**Attachment**

**Location:**



<b>Township:</b>	<b>148</b>	<b>Range:</b>	<b>29</b>	<b>Section:</b>	<b>46</b>
<b>Municipality/Township Name:</b>	Russia				
<b>Date Inspected:</b>	08/22/2023				
<b>Inspection Item:</b>	Other				
<b>Needs Repair:</b>	No				
<b>Continue to Monitor:</b>	Yes				
<b>Repair Completed:</b>	No				
<b>Notes:</b>	Sediment piles to east need to be removed. Spoke with Elliot, Decided to wait it out and see if we can use that fill for other damaged areas.				

**Site Photos:**



**Attachment**

**Location:**



<b>Township:</b>	<b>148</b>	<b>Range:</b>	<b>25</b>	<b>Section:</b>	<b>47</b>
<b>Municipality/Township Name:</b>	<b>Hammond</b>				
<b>Date Inspected:</b>	<b>08/22/2023</b>				
<b>Inspection Item:</b>	<b>Drainage Way</b>				
<b>Needs Repair:</b>	<b>No</b>				
<b>Continue to Monitor:</b>	<b>Yes</b>				
<b>Repair Completed:</b>					
<b>Notes:</b>	<b>Looks like water standing at culvert</b>				

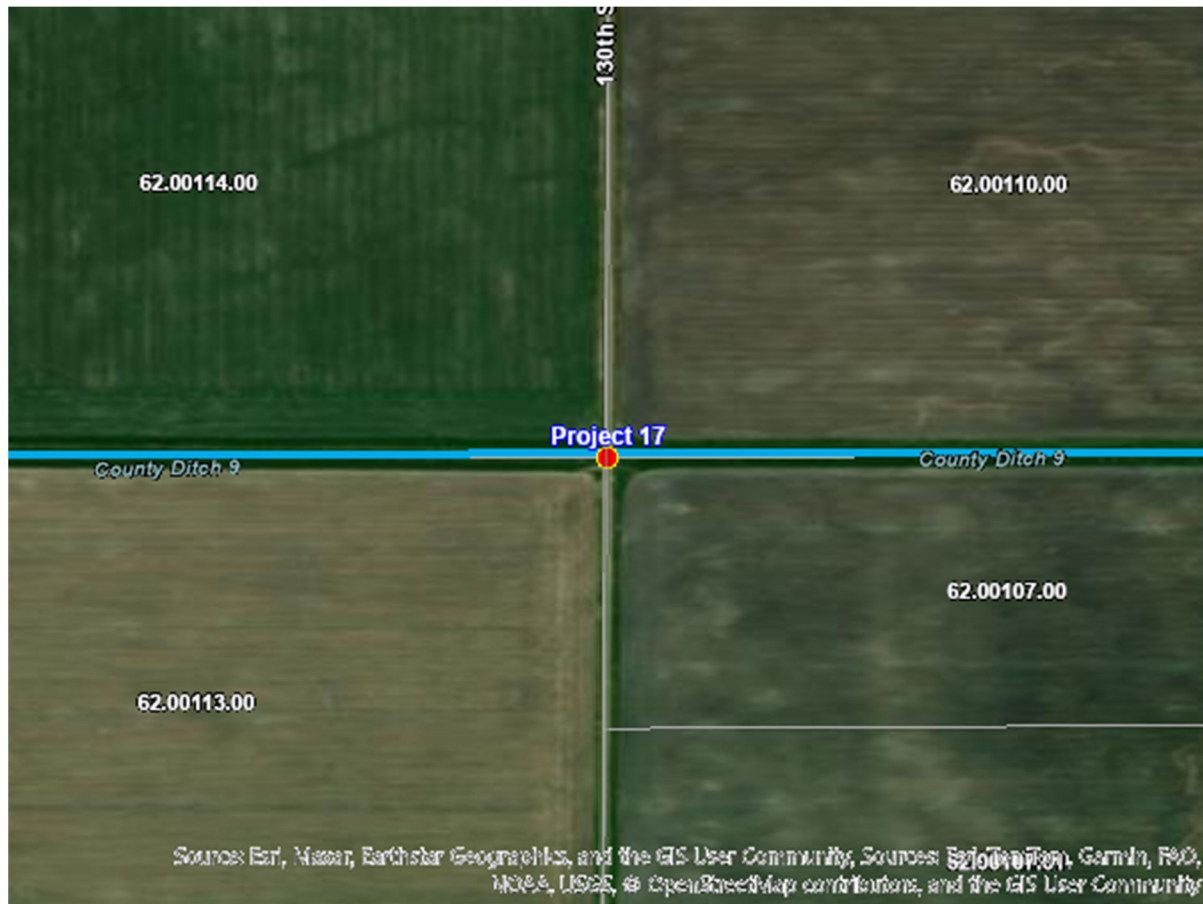
**Site Photos:**



**Attachment**



**Location:**



<b>Township:</b>	<b>148</b>	<b>Range:</b>	<b>29</b>	<b>Section:</b>	<b>46</b>
<b>Municipality/Township Name:</b>	Russia				
<b>Date Inspected:</b>	08/22/2023				
<b>Inspection Item:</b>	Drainage Way				
<b>Needs Repair:</b>	No				
<b>Continue to Monitor:</b>	No				
<b>Repair Completed:</b>					
<b>Notes:</b>	East				

**Site Photos:**



**Attachment**

**Location:**



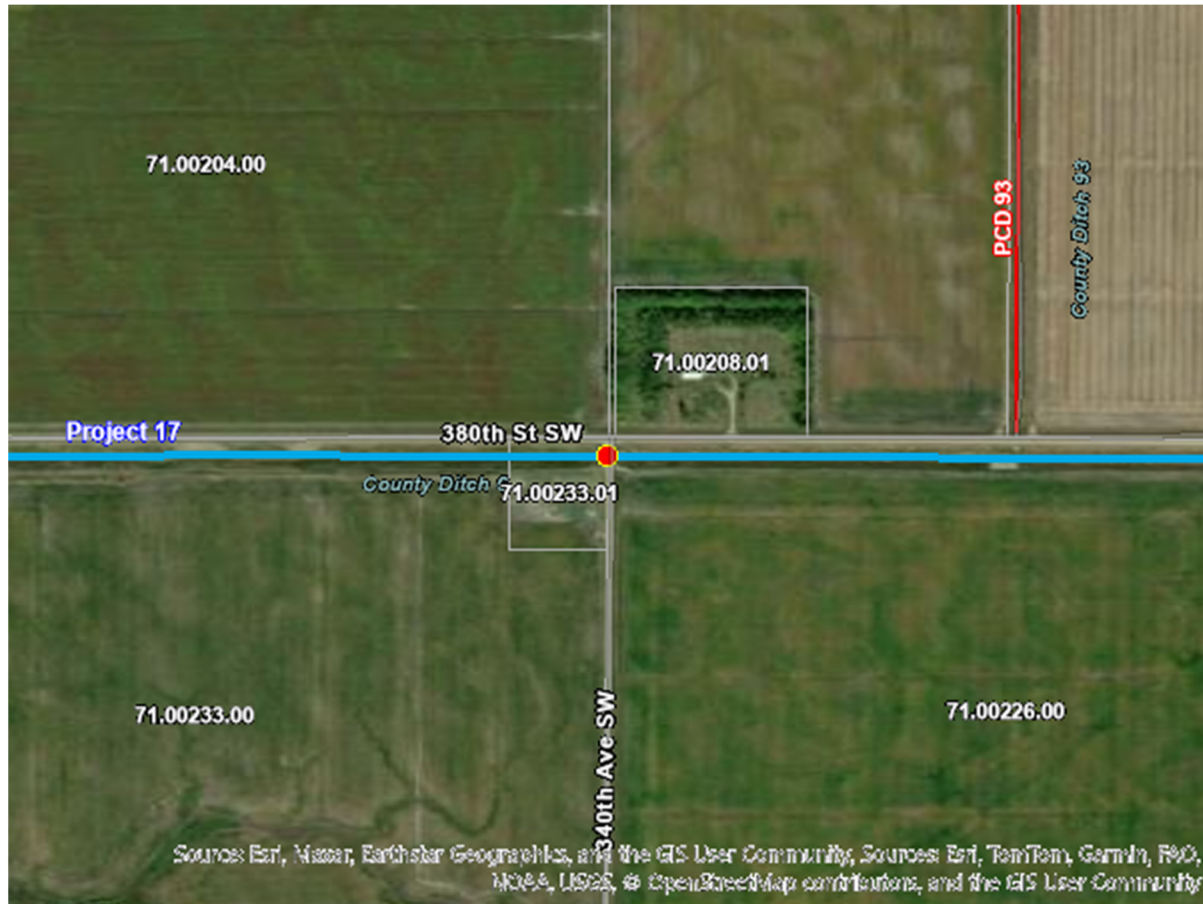
<b>Township:</b>	<b>148</b>	<b>Range:</b>	<b>29</b>	<b>Section:</b>	<b>46</b>
<b>Municipality/Township Name:</b>	Russia				
<b>Date Inspected:</b>	08/22/2023				
<b>Inspection Item:</b>	Drainage Way				
<b>Needs Repair:</b>	No				
<b>Continue to Monitor:</b>	No				
<b>Repair Completed:</b>					
<b>Notes:</b>	Fair condition Buffer good				

**Site Photos:**



Looking west

**Location:**



<b>Township:</b>	<b>148</b>	<b>Range:</b>	<b>27</b>	<b>Section:</b>	<b>48</b>
<b>Municipality/Township Name:</b>	Vineland				
<b>Date Inspected:</b>	08/22/2023				
<b>Inspection Item:</b>	Drainage Way				
<b>Needs Repair:</b>	No				
<b>Continue to Monitor:</b>	No				
<b>Repair Completed:</b>					
<b>Notes:</b>	Looking east				

**Site Photos:**



**Attachment**

**Location:**



<b>Township:</b>	<b>148</b>	<b>Range:</b>	<b>26</b>	<b>Section:</b>	<b>47</b>
<b>Municipality/Township Name:</b>	<b>Hammond</b>				
<b>Date Inspected:</b>	<b>08/22/2023</b>				
<b>Inspection Item:</b>	<b>Drainage Way</b>				
<b>Needs Repair:</b>	<b>No</b>				
<b>Continue to Monitor:</b>	<b>No</b>				
<b>Repair Completed:</b>					
<b>Notes:</b>	<b>East ponded water</b>				

**Site Photos:**



**Attachment**



**Location:**



<b>Township:</b>	<b>148</b>	<b>Range:</b>	<b>28</b>	<b>Section:</b>	<b>48</b>
<b>Municipality/Township Name:</b>	<b>Vineland</b>				
<b>Date Inspected:</b>	<b>08/22/2023</b>				
<b>Inspection Item:</b>	<b>Drainage Way</b>				
<b>Needs Repair:</b>	<b>No</b>				
<b>Continue to Monitor:</b>	<b>Yes</b>				
<b>Repair Completed:</b>					
<b>Notes:</b>	<b>Cleaning needed Ditch is dry but know from previous years water usually stands</b>				

**Site Photos:**



**Attachment**



**Attachment**

**Location:**



<b>Township:</b>	<b>148</b>	<b>Range:</b>	<b>25</b>	<b>Section:</b>	<b>48</b>
<b>Municipality/Township Name:</b>	<b>Vineland</b>				
<b>Date Inspected:</b>	<b>08/22/2023</b>				
<b>Inspection Item:</b>	<b>Drainage Way</b>				
<b>Needs Repair:</b>	<b>No</b>				
<b>Continue to Monitor:</b>	<b>No</b>				
<b>Repair Completed:</b>					
<b>Notes:</b>	<b>East</b>				

**Site Photos:**



**Attachment**

**Location:**



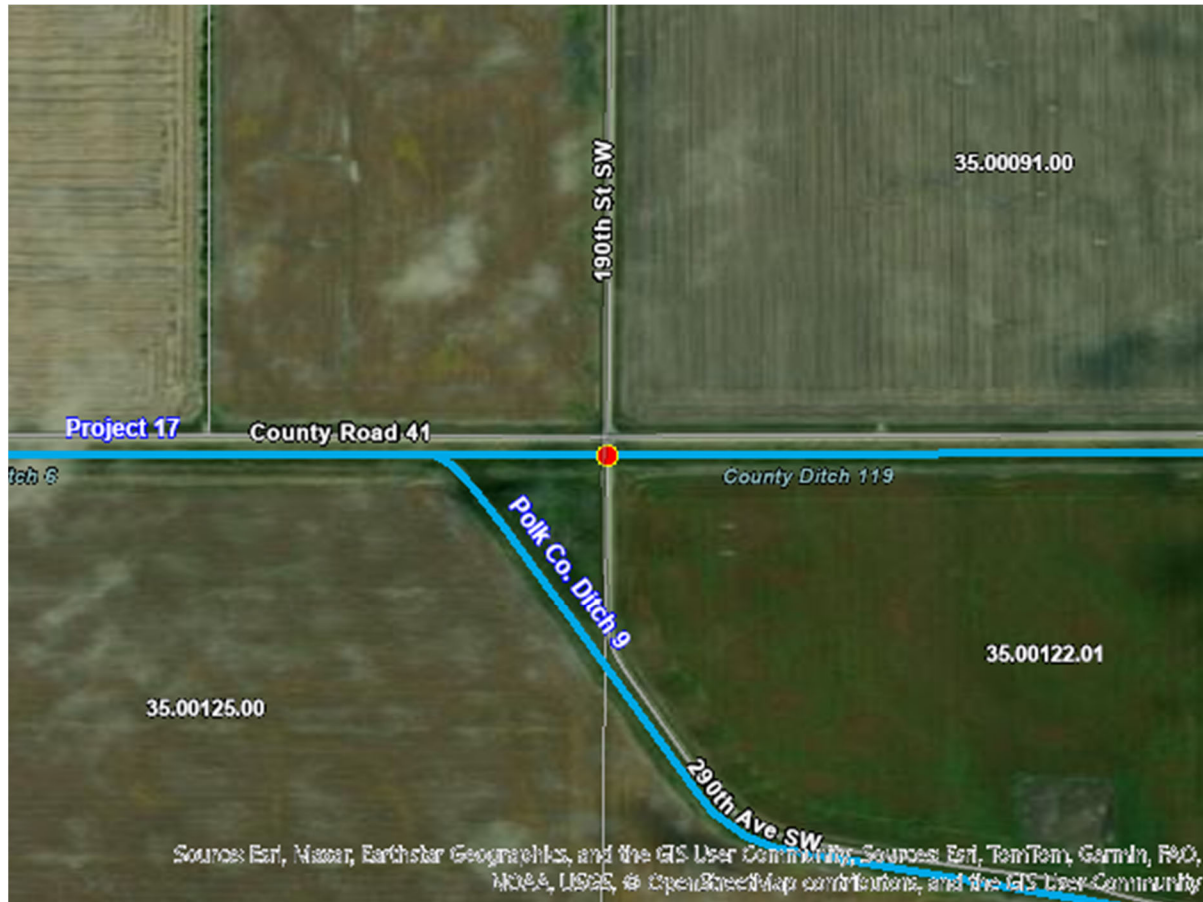
<b>Township:</b>	<b>148</b>	<b>Range:</b>	<b>25</b>	<b>Section:</b>	<b>48</b>
<b>Municipality/Township Name:</b>	Vineland				
<b>Date Inspected:</b>	08/22/2023				
<b>Inspection Item:</b>	Drainage Way				
<b>Needs Repair:</b>	No				
<b>Continue to Monitor:</b>	Yes				
<b>Repair Completed:</b>					
<b>Notes:</b>	Water pooling is spots. Needs cleaning				

**Site Photos:**



**Looking west**

**Location:**



<b>Township:</b>	<b>148</b>	<b>Range:</b>	<b>28</b>	<b>Section:</b>	<b>47</b>
<b>Municipality/Township Name:</b>	<b>Hammond</b>				
<b>Date Inspected:</b>	<b>08/22/2023</b>				
<b>Inspection Item:</b>	<b>Drainage Way</b>				
<b>Needs Repair:</b>	<b>No</b>				
<b>Continue to Monitor:</b>	<b>No</b>				
<b>Repair Completed:</b>					
<b>Notes:</b>	<b>East ponded water</b>				

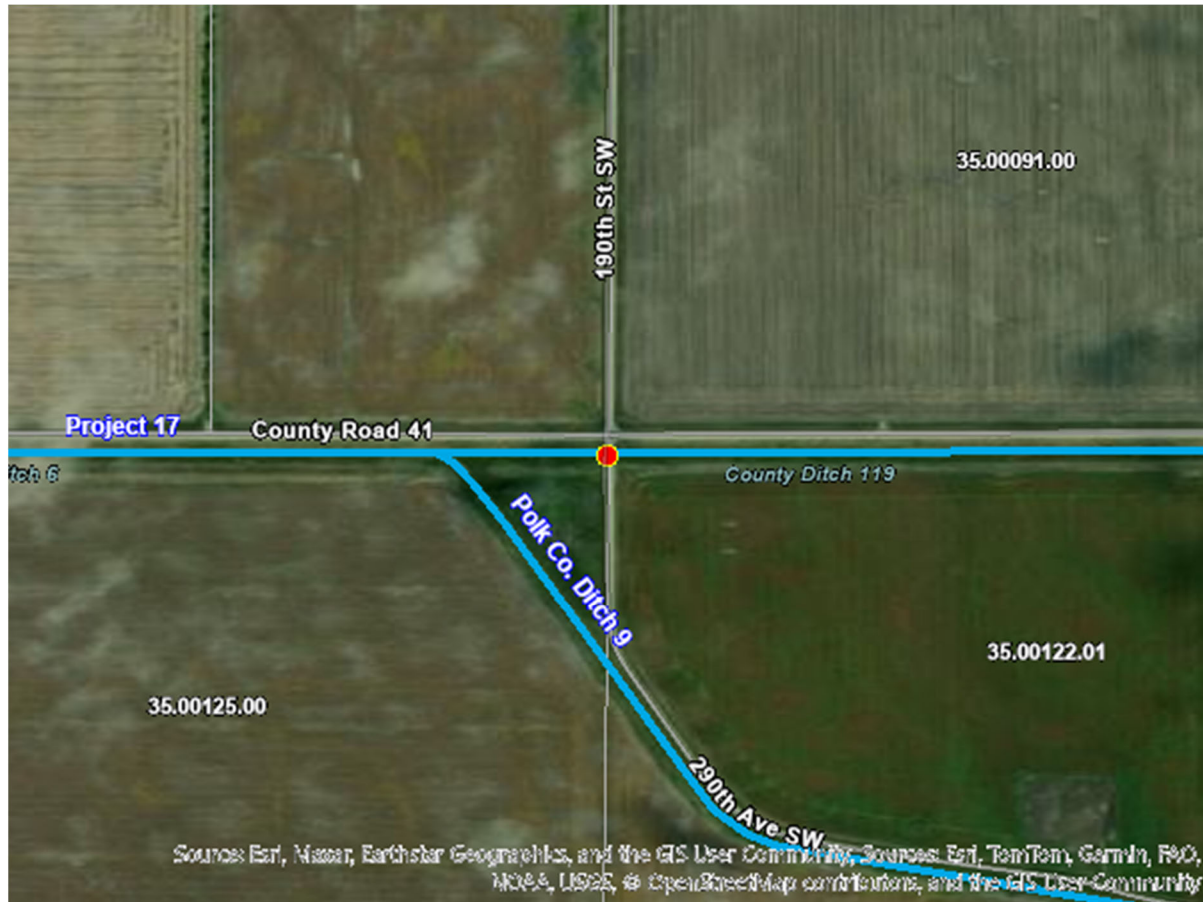
**Site Photos:**



**Attachment**



**Location:**



<b>Township:</b>	<b>148</b>	<b>Range:</b>	<b>28</b>	<b>Section:</b>	<b>47</b>
<b>Municipality/Township Name:</b>	<b>Hammond</b>				
<b>Date Inspected:</b>	<b>08/22/2023</b>				
<b>Inspection Item:</b>	<b>Drainage Way</b>				
<b>Needs Repair:</b>	<b>Yes</b>				
<b>Continue to Monitor:</b>	<b>No</b>				
<b>Repair Completed:</b>	<b>No</b>				
<b>Notes:</b>	<b>Definite plugging. Will have to propose a master plan with board of managers for a process for cleaning (phased or all at once)</b>				

**Site Photos:**



**Attachment**



**Buffer good looking west**

**Location:**



<b>Township:</b>	<b>148</b>	<b>Range:</b>	<b>27</b>	<b>Section:</b>	<b>47</b>
<b>Municipality/Township Name:</b>	<b>Hammond</b>				
<b>Date Inspected:</b>	<b>05/04/2023</b>				
<b>Inspection Item:</b>					
<b>Needs Repair:</b>					
<b>Continue to Monitor:</b>					
<b>Repair Completed:</b>					
<b>Notes:</b>	<b>Project 17 side inlets with flap</b>				

**Site Photos:**



**Photo 1.jpg**